

Partial Abandonment ML70454

24 September 2019

Waratah Coal Pty Ltd
c/- Judy Osborne
GPO Box 1538
BRISBANE QLD 4001

Email: josborne@waratahcoal.com

Dear Judy

We are pleased to advise that pursuant to section 307 of the *Mineral Resources Act 1989* (MRA), acceptance to partially abandon part of the application for Mining Lease (ML) Number 70454 is given.

In accordance with section 307(2) of the MRA, the abandonment is effective the day after the department received the partial abandonment, being 18 September 2019. MinesOnlineMaps has been updated to reflect the changed area. Please see the table below for a summary of the area changes.

Permit Number	Total Original Area (ha)	Total Retained Area (ha)	Original Surface Area (ha)	Retained Surface Area (ha)
ML70454	76126	55570	37481	24063

In accordance with section 307(3) of the MRA, you are required to serve a copy of the abandonment notice to all other person on whom the applicant was required to give a copy of the Mining lease notice for the application.

In accordance with section 307(4) of the MRA, you are required to peg the retained area within 20 business days of this partial abandonment application.

We recommend this letter be kept as a record that the partial abandonment of area has been accepted and recorded on the register.

Where do I find more information?

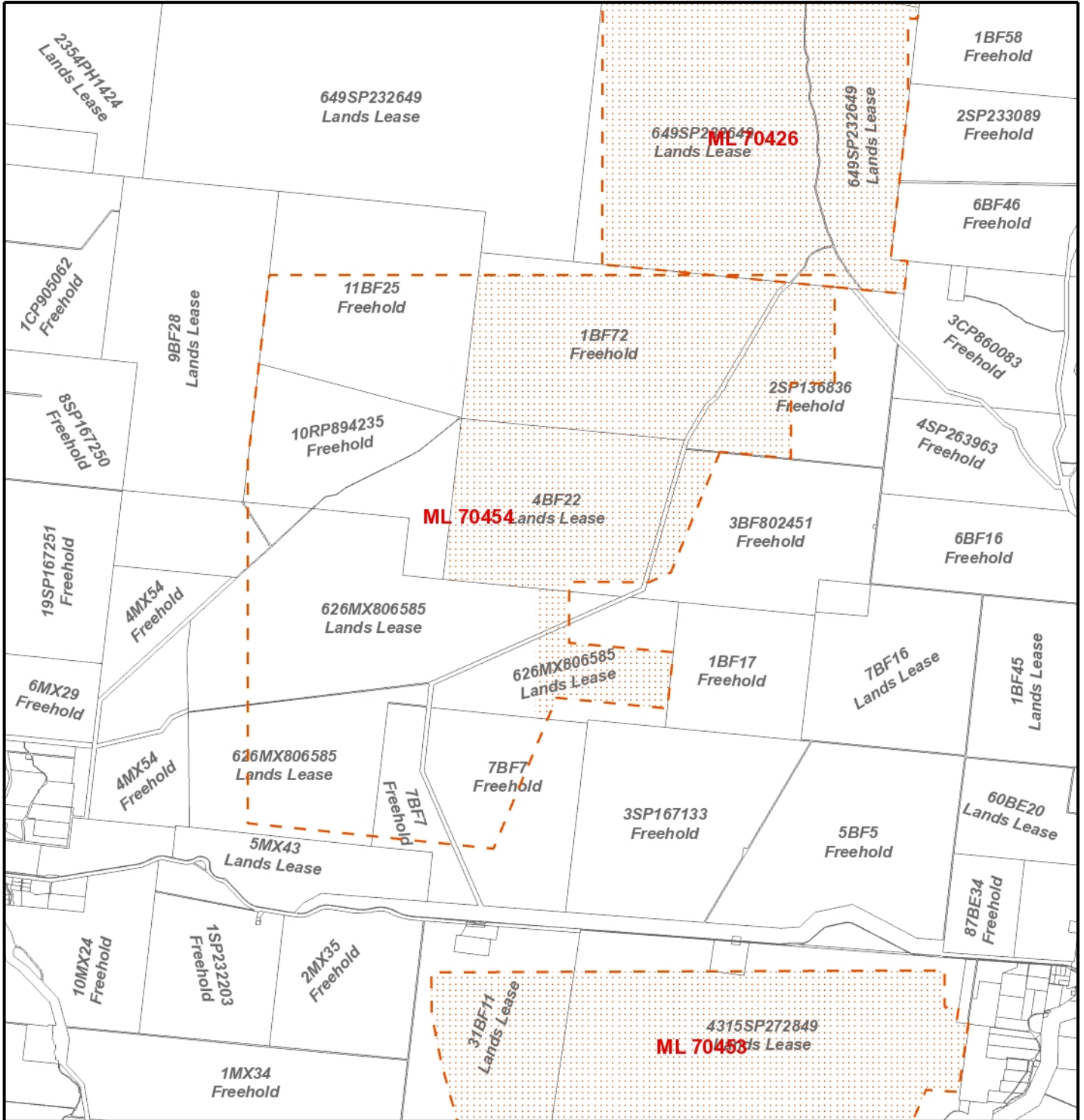
There are a range of useful resources and support materials available to assist you from our website www.business.qld.gov.au/industry/mining. You can also download guidelines and policies on your resource permit obligations, land access and native title as it applies to mining and exploration activities.

If you have questions about this letter, or specific detail relating to the above permit contact the Coal Assessment Hub on CoalHub@dnrm.qld.gov.au or +61 (07) 4936 0169.

Regards




Melissa Munro
Principal Mining Registrar, Assessment
Coal Assessment Hub

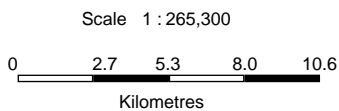


MinesOnlineMaps

Created By: Guest
 Created On: 24/09/2019 2:15:46 PM
 Print Template: A4 Portrait

All enquiries and feedback:
 email: MinesOnlineMaps@dnrm.qld.gov.au

 Selected Features
 (see page 2 for a complete legend)



Geocentric Datum of Australia 1994 EPSG: 4283

The Queensland Government supports and encourages the dissemination and exchange of its information. The copyright in this publication is licensed under a Creative Commons Attribution 3.0 Australia (CC BY) licence.



Under this licence you are free, without having to seek our permission, to use this publication in accordance with the licence terms.

You must keep intact the copyright notice and attribute the State of Queensland as the source of the publication.

For more information on this licence, visit www.creativecommons.org/licenses/by/3.0/au/deed.en

While every care is taken to ensure the accuracy of this product, the Queensland Government makes no representations or warranties about its accuracy, reliability, completeness or suitability for any particular purpose and disclaims all responsibility and all liability (including without limitation, liability in negligence) for all expenses, losses, damages (including indirect or consequential damage) and costs which you might incur as a result of the product being inaccurate or incomplete in any way and for any reason.



-  ML Permit Application
-  ML Surface Area Application
-  ML Permit Granted
-  ML Surface Area Granted
-  ML Surface Restricted Land Granted
-  Cadastre (DCDB) Parcels gt 1 ha